














King's Way Christian School

Baseball field located just down the road from:

6456 The King's Way
Douglasville, GA 30135

(770) 949-0812

A: 850 Mill Rd, McDonough, GA 30253-6462

-  1: Start out going NORTH on MILL RD toward MT CARMEL ROAD 1.8 mi
-  2: Turn RIGHT onto JONESBORO RD. 0.4 mi
-  3: Merge onto I-75 N/GA-401 N toward ATLANTA. 17.5 mi
-  4: Take the I-285-BYPASS W exit, EXIT 238B, toward ATL AIRPORT/CHATTANOOGA. 1.0 mi
-  5: Merge onto I-285 W/GA-407 W via the exit on the LEFT toward ATL AIRPORT/MONTGOMERY. 2.9 mi
-  6: Take the GA-14/I-85 S/ROOSEVELT HWY exit, EXIT 62, toward MONTGOMERY/S FULTON PKWY. 1.7 mi
-  7: Merge onto GA-14-SPUR W. 1.7 mi
-  8: Stay STRAIGHT to go onto S FULTON HWY/US-29-ALT W/GA-14-ALT W. 6.1 mi
-  9: Turn RIGHT onto CAMPBELLTON FAIRBURN RD/GA-92. Continue to follow GA-92 N. 5.5 mi
-  10: Turn SLIGHT LEFT onto GA-166 W/J EBB DUNCAN MEMORIAL PKWY. Continue to follow GA-166 W. 7.0 mi
-  11: Turn RIGHT onto BIG A RD. 2.7 mi
-  12: Turn RIGHT onto THE KING'S WAY. 0.1 mi
-  16: Baseball field is on your left at the corner of BIG A RD and THE KING'S WAY

B: 6456 The King's Way, Douglasville, GA 30135

Total Time: 1 hour and 1 minute

Total Distance: 48.4 miles

