

## Greater Gwinnett Christian













(plays basketball at Buchanan High School)

2595 Beaver Ruin Road

Norcross, GA 30071

(770) 326-8000

A: 850 Mill Rd, McDonough, GA 30253-6462

-  1: Start out going NORTH on MILL RD toward MT CARMEL ROAD 1.8 mi
-  2: Turn RIGHT onto JONESBORO RD. 0.4 mi
-  3: Merge onto I-75 N/GA-401 N via the ramp on the LEFT. 6.4 mi
-  4: Merge onto I-675 N via EXIT 227 toward I-285 E. 10.1 mi
-  5: Merge onto I-285 E/GA-407 E toward AUGUSTA/GREENVILLE. 18.0 mi
-  6: Take the I-85 N exit, EXIT 33, toward GREENVILLE. 0.9 mi
-  7: Take the NORTHCREST RD/PLEASANTDALE RD exit. 0.5 mi
-  8: Merge onto I-85 N/GA-403 N via the exit on the LEFT toward GREENVILLE. 4.7 mi
-  9: Take the INDIAN TRAIL-LILBURN RD exit, EXIT 101. 0.4 mi
-  10: Turn LEFT onto INDIAN TRAIL LILBURN RD NW/INDIAN TRAIL-LILBURN RD NW. 0.4 mi
-  11: Turn LEFT onto BEAVER RUIN RD NW/GA-378 W. 1.3 mi
-  12: End at 2595 Beaver Ruin Rd Norcross, GA 30071-4124

B: 2595 Beaver Ruin Rd, Norcross, GA 30071-4124

Total Time: 52 minutes

Total Distance: 44.9 miles

